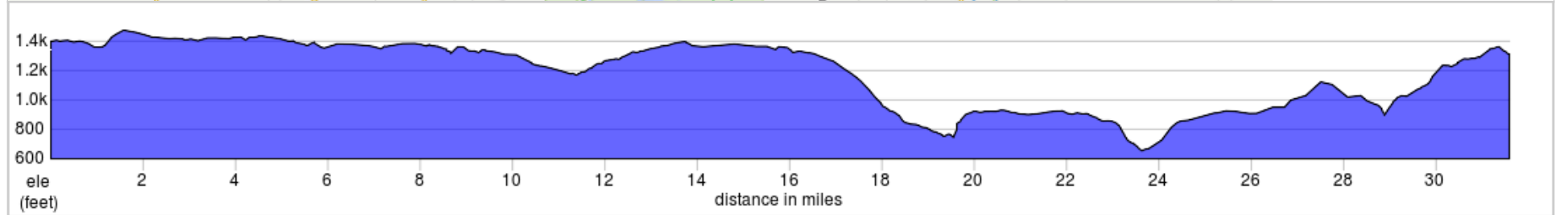
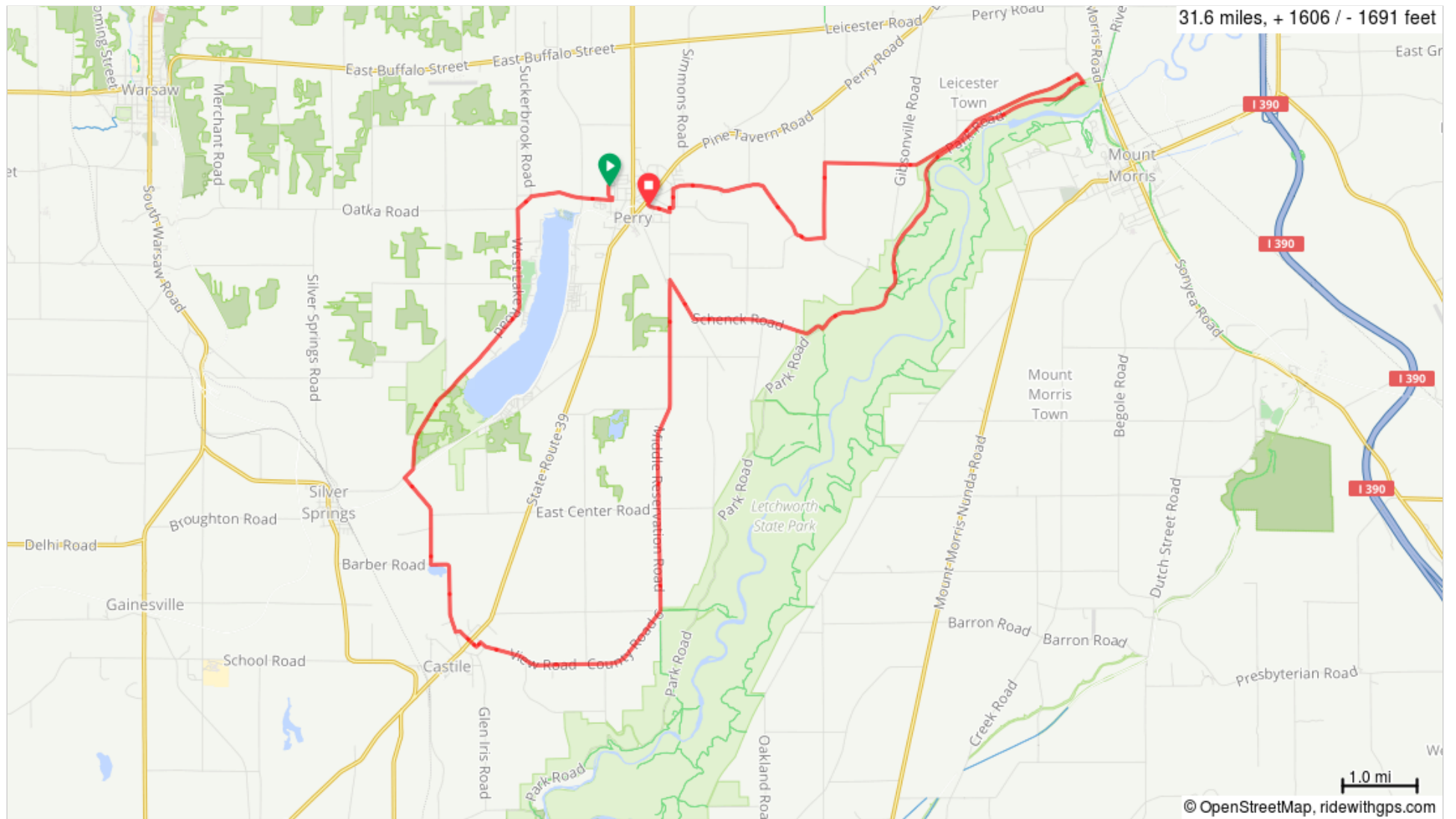


Loop de Longer 2018



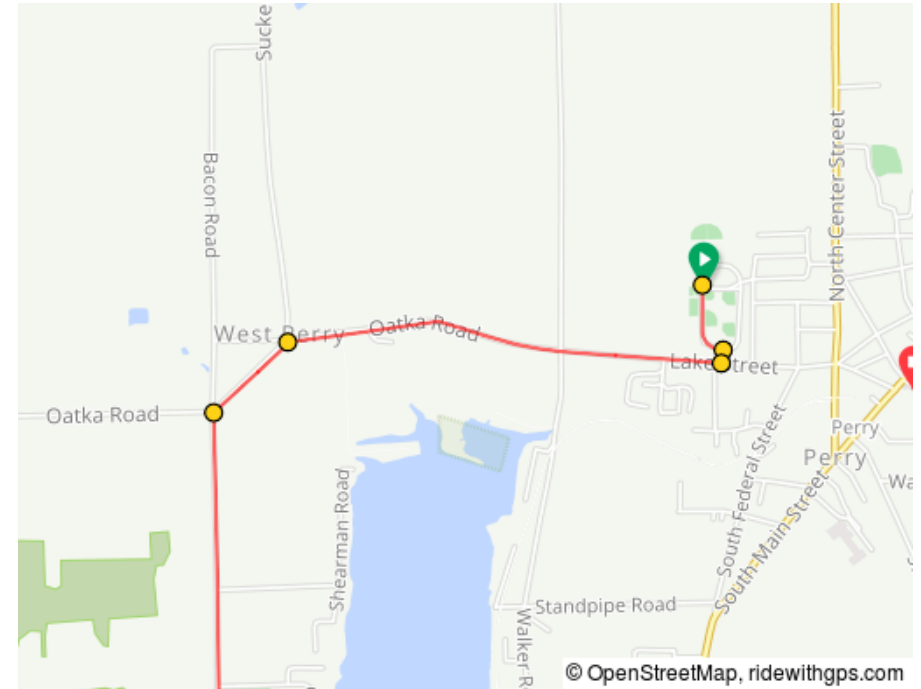
31.6 miles, + 1606 / - 1691 feet



Loop de Longer 2018

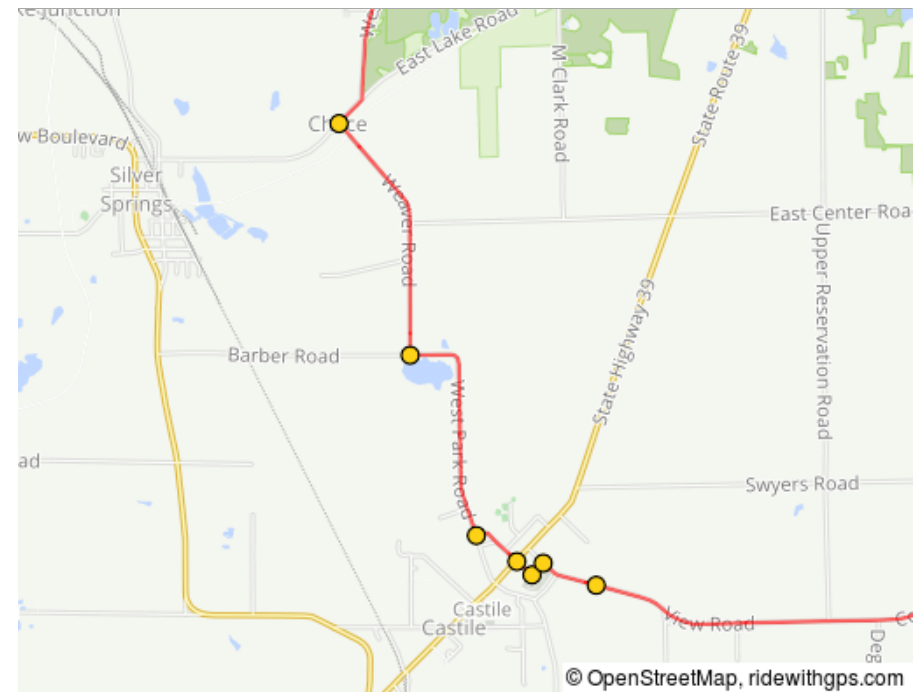
Num	Dist	Type	Note	Next
1.	0.0	▶	Start of route	0.2
2.	0.2	➔	R toward Lake St	0.0
3.	0.2	➔	R onto Lake St	1.1
4.	1.3	➔	L onto Oatka Rd	0.3
5.	1.6	➔	L onto W Lake Rd	4.1

1.6 miles. +113/-43 feet



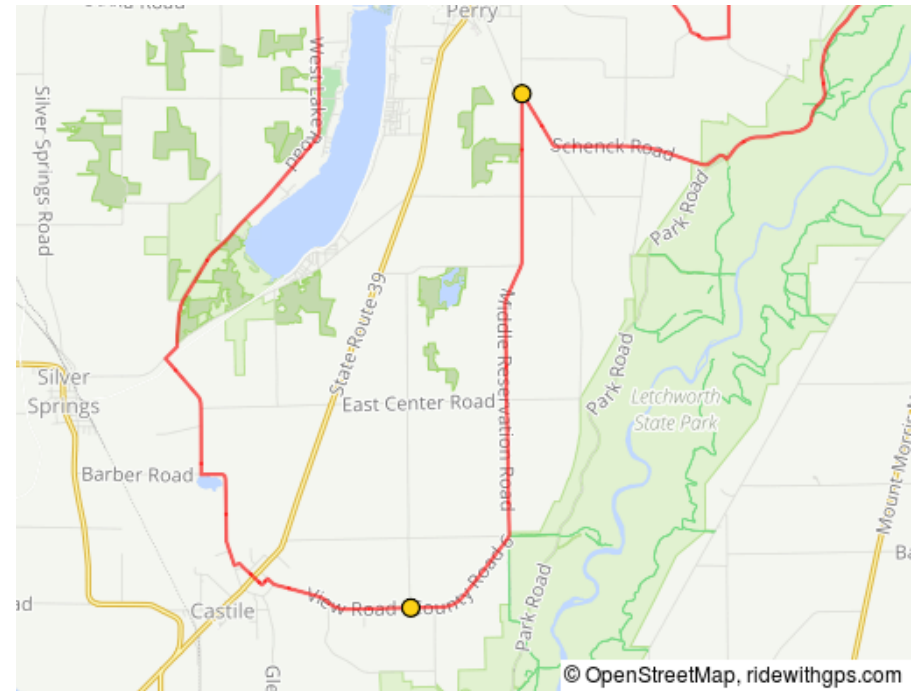
Num	Dist	Type	Note	Next
6.	5.7	➔	L onto Weaver Rd	1.3
7.	7.0	➔	L onto Park Rd W	1.1
8.	8.1	➔	L onto Washington St	0.3
9.	8.4	➔	Continue onto Chapel St	0.1
10.	8.5	➔	L to stay on Chapel St	0.1
11.	8.6	➔	R onto Buffalo St	0.3
12.	8.9	➔	Continue onto View Rd	1.2

7.3 miles. +81/-100 feet



Num	Dist	Type	Note	Next
13.	10.1	↑	Continue onto Middle Reservation Rd	5.8
14.	15.8	→	Sharp R onto Schenck Rd	2.4

7.0 miles. +244/-184 feet



Num	Dist	Type	Note	Next
15.	18.2	←	L onto Park Rd	5.2
16.	23.4	←	L toward Park Rd	0.0

7.6 miles. +197/-393 feet



Num	Dist	Type	Note	Next
17.	23.4	➔	R toward Park Rd	0.0
18.	23.4	➔	R toward Park Rd	0.0
19.	23.5	➜	L onto Park Rd	0.2
20.	23.6	➜	L onto Upper Mt Morris Rd	0.1
21.	23.8	➜	L onto Highbanks Rd	2.5
22.	26.3	⬆	Continue onto Cropsey Rd	0.2
23.	26.5	⬆	Continue onto Cropsey Rd	1.0

3.1 miles. +299/-53 feet



Num	Dist	Type	Note	Next
24.	27.5	➜	L onto County Line Rd	1.0
25.	28.5	➔	R onto Twin Bridge Rd/Water Street Rd	2.0
26.	30.5	⬆	Continue onto Water St	0.5
27.	30.9	➜	L onto Walnut St	0.3
28.	31.2	➔	R onto Handley St	0.0
29.	31.2	➔	Slight R onto Gardeau St	0.1
30.	31.3	➔	R onto Borden Ave	0.3
31.	31.6	🚩	End of route	0.0

5.1 miles. +435/-239 feet

